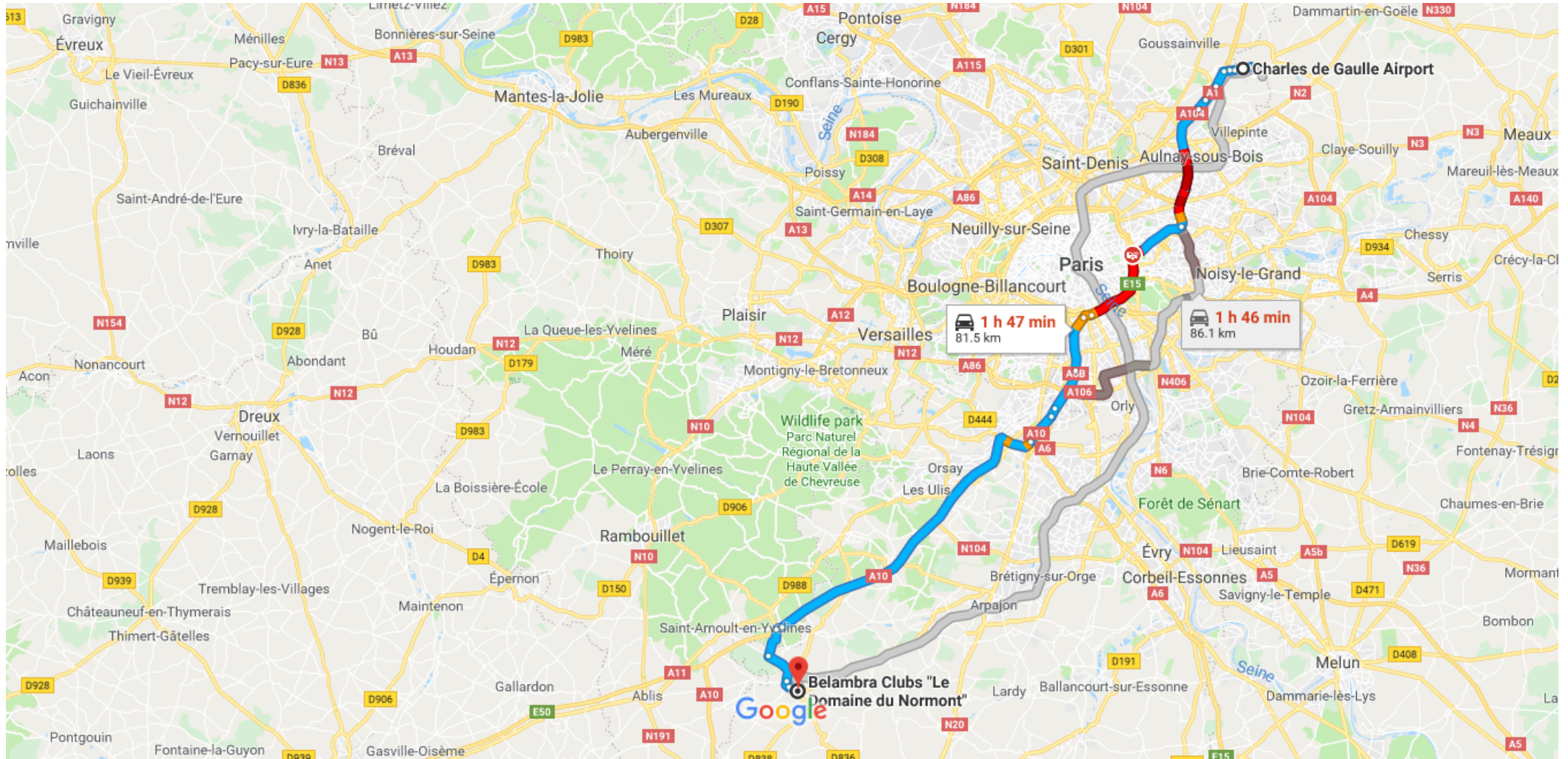




# Charles de Gaulle Airport to hôtel belambra dourdan

Drive 81.5 km, 1 h 47 min

From CHARles de Gaulle Airport to Belambra hôtel-Dourdan (car)



Map data ©2019 Google 10 km

## Charles de Gaulle Airport



95700 Roissy-en-France

Get on A3 in Roissy-en-France from Route des Badauds

- 6 min (5.5 km)
1. Head west on Route des Peupliers toward Rue de Rome  
750 m
  2. Continue onto Route des Badauds  
750 m
  3. Keep right to stay on Route des Badauds  
400 m
  4. Keep left  
65 m
  5. At the roundabout, take the 2nd exit onto the A104 ramp to A1/A3  
550 m
  6. Keep left  
1.5 km
  7. Use any lane to merge onto A3 via the ramp to A104/Marne-la-Vallée/Sarcelles  
1.5 km


**Continue on A3. Take Bd Périphérique, A6B and A10 to D149 in Longvilliers. Take exit 10-Dourdan from A10**

- 53 min (68.0 km)
8. Use the left lane to merge onto A3  
1.0 km
  9. Continue straight onto A3/E15 (signs for A10/A86/Bordeaux-Nantes/Paris/Bobigny/Garonor)  
11.2 km
  10. Continue straight onto A3  
4.5 km


11. Use the left 2 lanes to take the exit toward Vers/A4/A6/A10/Porte de Montreuil/Périphérique Sud/Aéroport Orly  
500 m
12. Keep left and merge onto Bd Périphérique  
7.8 km
13. Take the A6B exit toward A10/Bordeaux/Nantes/Lyon/Évry/Aéroport Orly-Rungis  
800 m
14. Continue onto A6B  
4.9 km
15. Continue straight to stay on A6B  
3.9 km
16. Keep right at the fork to continue on E50, follow signs for A10/E5/Palaiseau/Étampes/Bordeaux-Nantes/Massy/Longjumeau  
800 m
17. Merge onto A10/E50  
2.9 km
18. Keep right at the fork to stay on A10, follow signs for Orléans  
 Partial toll road  
29.2 km
19. Take exit 10-Dourdan toward Dourdan/Saint-Arnoult-en-Yvelines  
 Toll road  
550 m

**Follow D149, D836 and D116 to your destination in Dourdan**


20. At the roundabout, take the 3rd exit onto D149  
11 min (8.1 km)  
2.7 km

-  21. At the roundabout, take the 2nd exit onto D836 heading to Arpajon/Étampes/Dourdan  


---

3.1 km
-  22. At the roundabout, take the 3rd exit onto D116  


---

700 m
-  23. At the roundabout, take the 2nd exit onto Avenue d'Orléans/D116 heading to A 10/Étampes/Arpajon/St Chéron  


---

1.0 km
-  24. Sharp right  


---

180 m
-  25. Slight left  


---

22 m
-  26. Turn left  



---

170 m
-  27. Slight right  

---

120 m
-  28. Turn right  

---

75 m
-  29. Turn left  
 Destination will be on the right  

---

22 m

## Belambra Clubs "Le Domaine du Normont"

36 bis Avenue d'Orléans, 91410 Dourdan

These directions are for planning purposes only. You may find that construction projects, traffic, weather, or other events may cause conditions to differ from the map results, and you should plan your route accordingly. You must obey all signs or notices regarding your route.